

Italiensvej

Samosvej

SKOLEN VED SUNDET

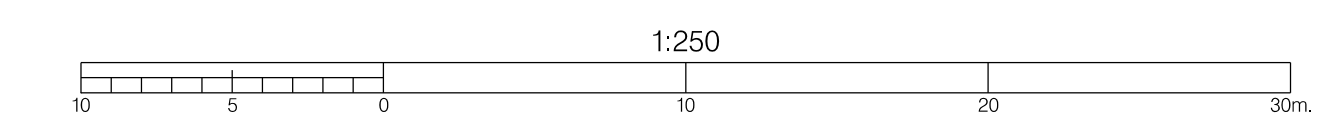
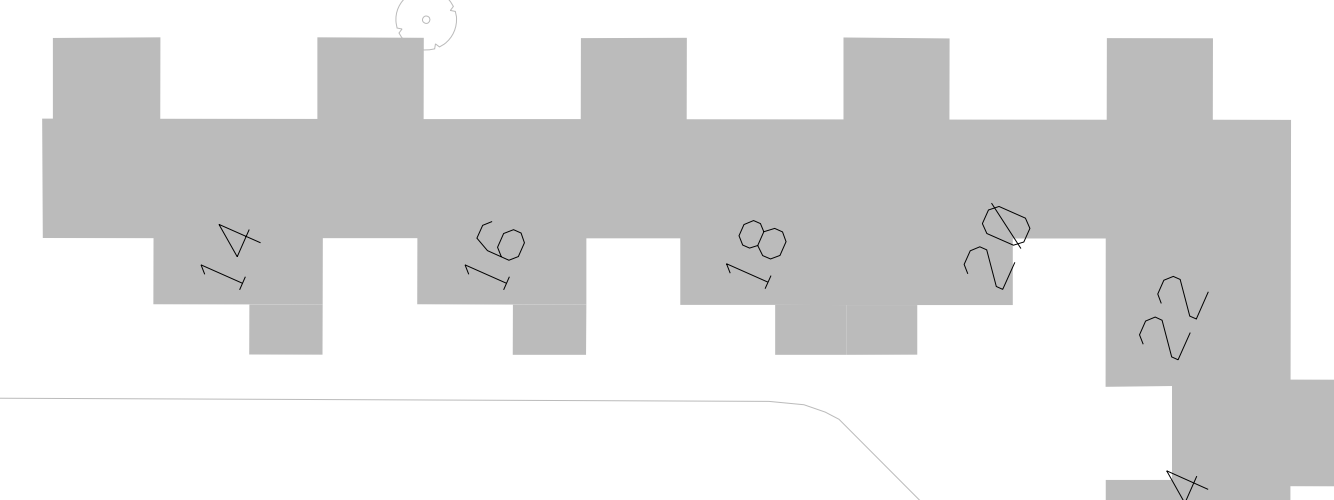
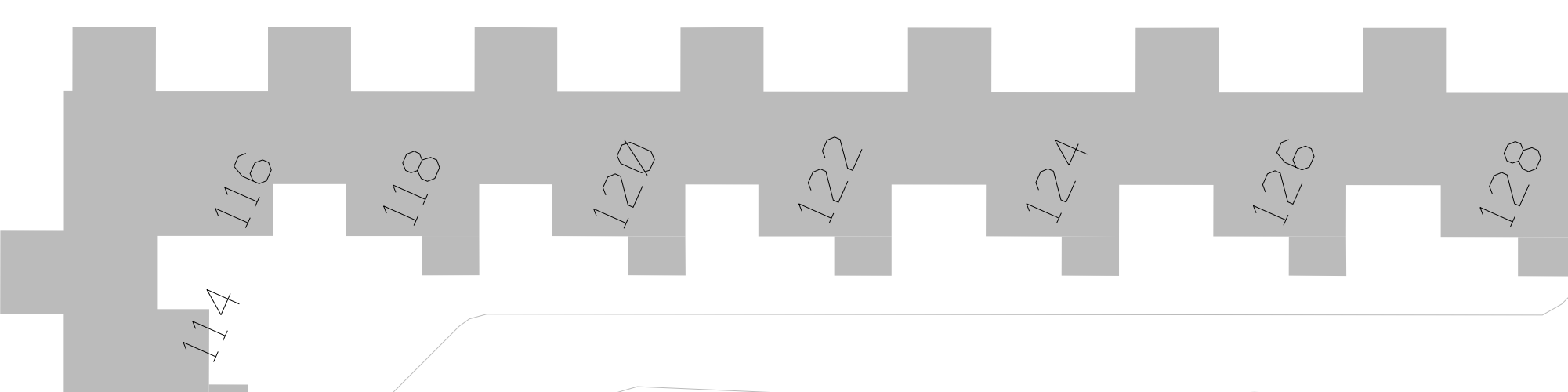
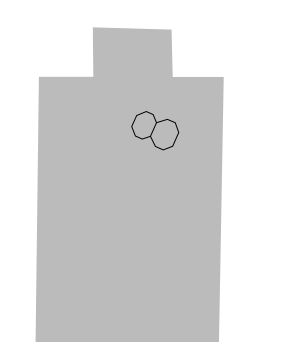
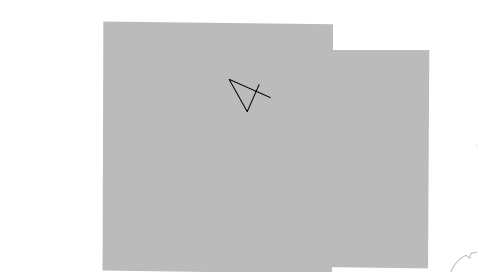
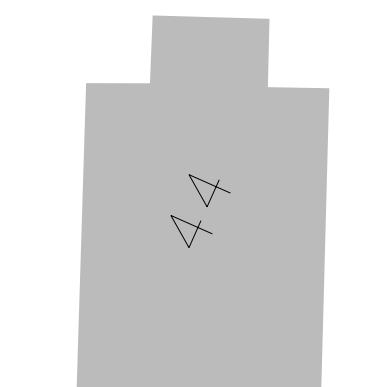




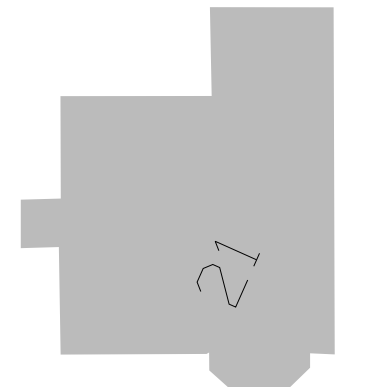
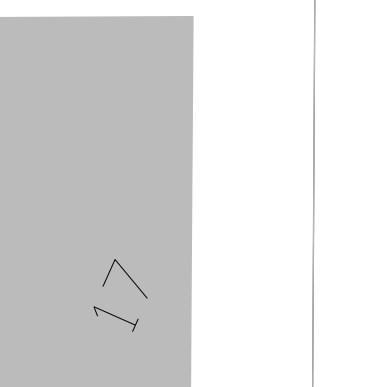
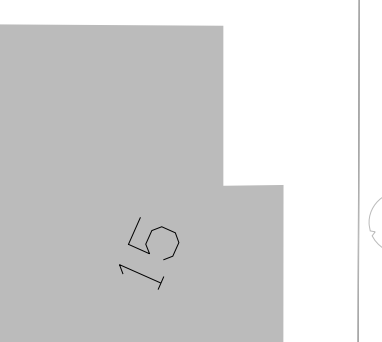
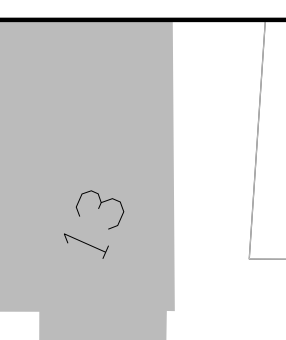
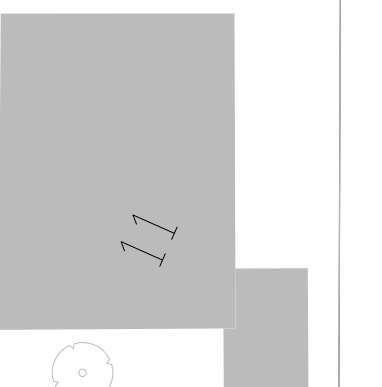
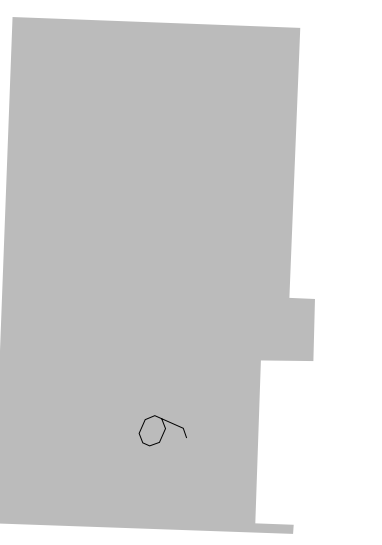
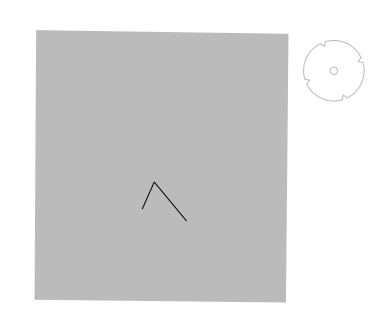

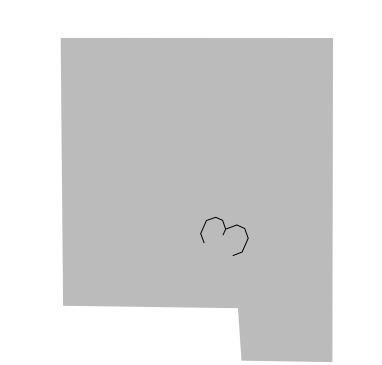
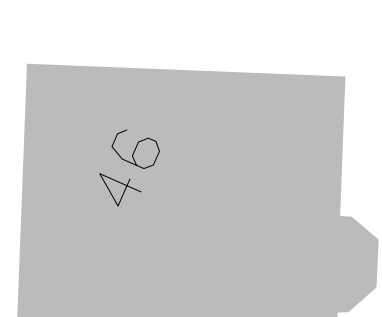
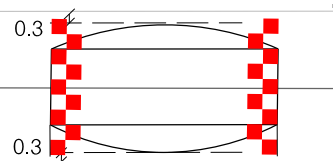
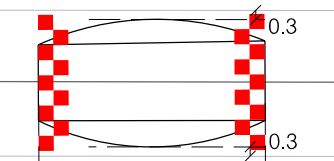
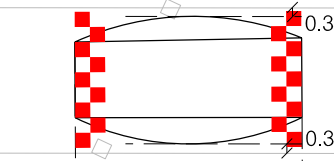
Livornovej

26.0

100.0

100.0

13.0



 Københavns Kommune Teknik- og Miljøforvaltningen		Byens Fysik Islands Brygge 37, 2300 København S	Tlf.: 3366 3366
Livornovej Sikre skoleveje 2015 – Skolen ved Sundet Afmærkningsplan		Projekt: 20.6.2016	Dato og rev.: 20.6.2016
Målestok: 1:250		Proj. / tegn.: MSP / HOL	